

CERTIFIED RECORD OF LAND CORNER MONUMENTATION

History of original corner establishment:

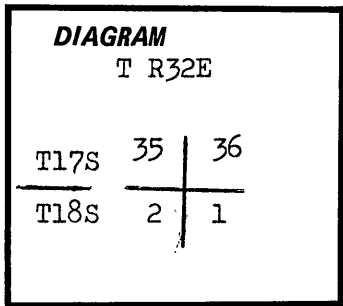
Original corner established by Henry W. Cooke under contract number 470, dated April 14, 1883.

Surveyor General's records state:-

N. 89°42' E. on true line bet Secs. 2 & 35.

80.00 Set basalt stone 18x18x12 ins. 12 ins in the ground for cor. to secs. 1, 2, 35 & 36. marked with 1 notch on the E. and 5 notches on the W. edges, from which

- a pine 12 ins. diam. bears N. 40° E. 2 lks dist marked T17S R32E. S. 36 BT
- a pine 30 ins diam. bears S. 45° E 3 lks dist marked T18S R32 E. S. 1 BT
- a pine 36 ins. diam. bears S. 54° W. 3/4 lks dist. T18S R32E S. 2 B.T.
- a pine 12 ins. diam. bears N. 35° W. 86 lks dist. marked T17S R32E. S. 35 B.T.



Description of corner evidence found:

At the assumed location of the corner I found a 20x18x10 Stone marked with one notch on one face and 5 notches on the opposite face.

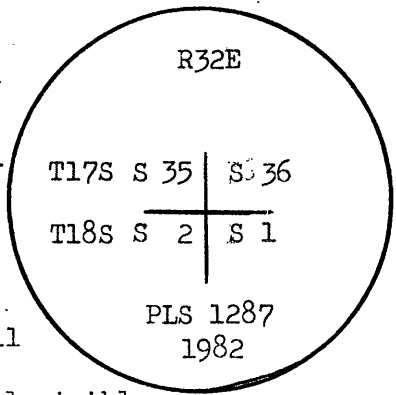
Original BT's found:

- a 30" P. pine bears S. 40° E, 3.0 ft distant scribing almost grown over.
- a 18" P. pine bears N. 40° E, 2.3 ft distant, scribing almost grown over.
- a down snag, scribing intact, lies S. 60° W., approximately 24 feet distant.

Description of monument and accessories I established to perpetuate the original location of this corner:

At the location of the original corner I set a standard U.S.F.S. monument consisting of a 3" disk mounted on a 2 1/2 x 30" pipe with a flared base. Disk is stamped as shown.

Monument buried 18 inches, 12 inches above the ground, surrounded by a mound of rock 18 inches in diameter by 12 inches high. Original corner rock buried alongside. Set 8/27/82, witnessed by Pedro Zabala.



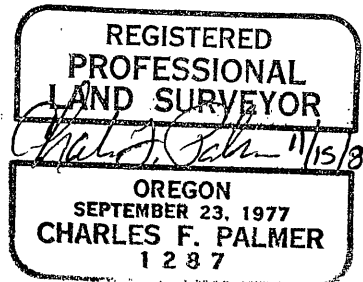
Original BT's:

- a 18" P. pine bears N. 40° E., 2.3 feet distant, scribing still visible.
- a 30" P. pine bears S. 40° E., 3.0 feet distant, scribing still viable.

New BT's:

- a 10" Douglas Fir bears N. 32° W., 82.5 feet distant, scribed T17S R32E S 35 BT.
- a 6" Douglas Fir bears S. 41°40' W., 68.0 feet distant, scribed T18S R32E S 2 BT

All BT's banded with red paint, and carry BT and Attention signs. New BT's carry a brass disk stamped PLS 1287 nailed at the base of the BT blaze.



Office of.....Surveyor..... County of... Grant
 Oregon, I hereby certify that the within instrument was filed in this office
 for record on the 23 day of Nov, 1982
Robert D. Baggett by _____
 (COUNTY OFFICIAL) (DEPUTY)